




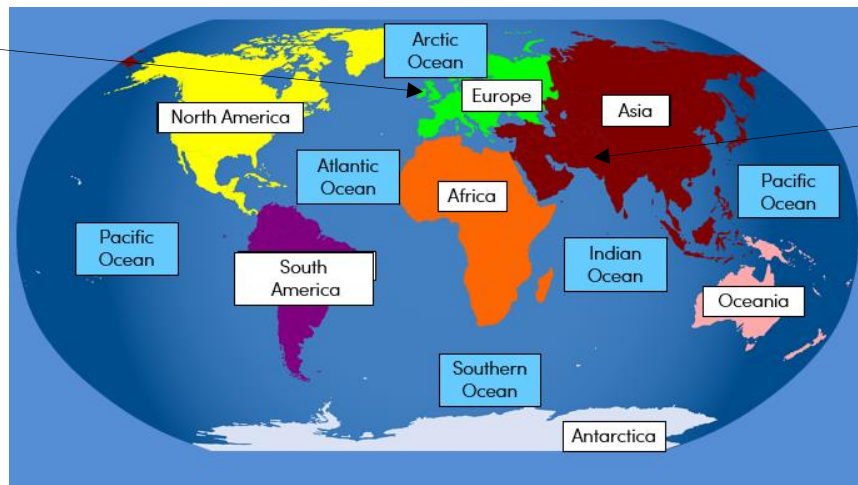
<b>Focus:</b> Geography	<b>Topic:</b> Comparing the Swat Valley in Pakistan to Stoke-On- Trent.	<b>Year 2</b>	<b>Term:</b> Summer Term
-------------------------	---	---------------	--------------------------

Vocabulary Dozen	
Spelling	Definition
<b>Continent</b>	A very large block of land and associated islands.
<b>Country</b>	A country is land that is controlled by a single government.
<b>Ocean</b>	A very large body of salty water, larger than a sea.
<b>River</b>	A river is a large natural stream of water that flows over land.
<b>Valley</b>	A low area of land between hills and mountains typically with a river or stream flowing through it
<b>Mountain</b>	A mountain is something that's part of the land, but that rises above everything else.
<b>Forest</b>	A very large area of trees.
<b>Coast</b>	Where the land meets the sea.
<b>Weather</b>	The day to day mixture of sun, wind, rain and snow.
<b>Climate</b>	The pattern of weather over many years.
<b>Atlas</b>	A book of maps.
<b>Equator</b>	An imaginary line around the centre of the Earth, halfway between the North and South Poles.

Comparing The United Kingdom to Pakistan	
 Pakistan	 The United Kingdom
<b>Climate</b> - Dry and hot in the summer and dry and cold in the winter.	<b>Climate</b> - wet and warm in the summer and wet and cold in the winter.
<b>Capital city</b> Islamabad	<b>Capital city</b> London



The United Kingdom is located in the continent of Europe.



Pakistan is located in the continent of Asia.

